

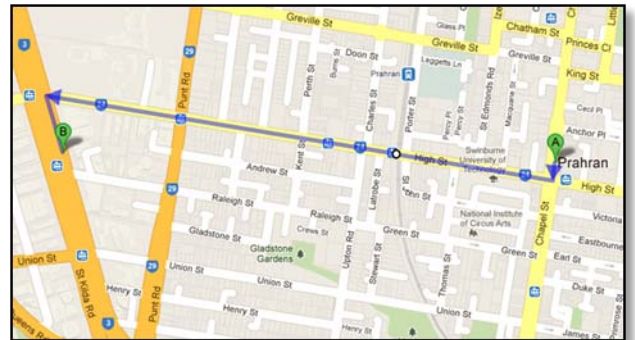
## Public Transport to 607 St Kilda Road

### Trains

#### Prahran Station – Sandringham Line

##### *Directions from train station:*

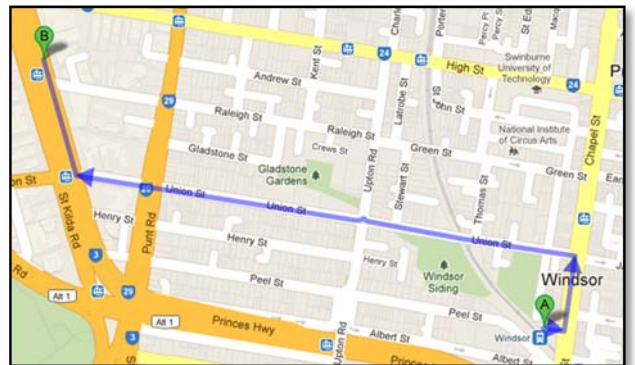
- Head south on Porter St towards Percy St (170m)
- Take the 1st right on to High St (800m)
- Turn left onto St Kilda Rd – 607 St Kilda Rd on the left (130m)
- Total distance from station is 1.1km
- Approximate travel time from station is 13 minutes walking



#### Windsor Station – Sandringham Line

##### *Directions from train station:*

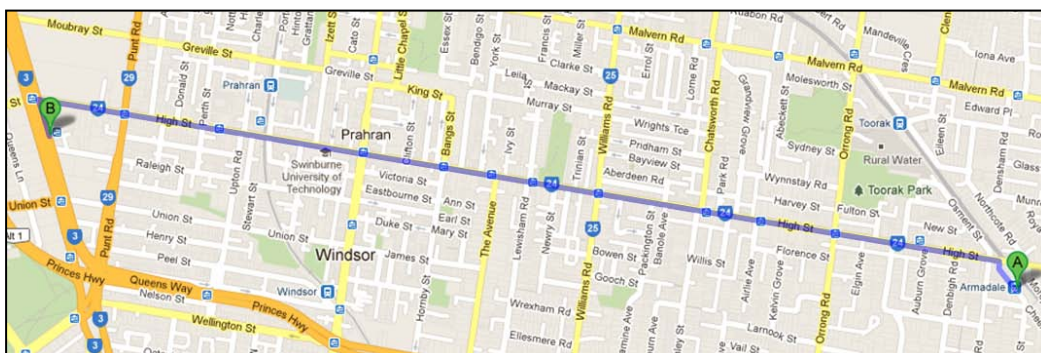
- Head east on Maddock St toward Chapel St (40m)
- Turn left onto Chapel St (150m)
- Turn left onto Union St - go through 1 roundabout (1.0 km)
- Turn right onto St Kilda Rd - 607 St Kilda Rd will be on the right
- Total distance from station is 1.4km
- Approximate travel time from station is 17 minutes walking



#### Armadale Station – Cranbourne, Pakenham or Frankston Line

##### *Directions from train station:*

- Walk to High St (250m)
- Take tram 6 Glen Iris towards Melbourne University (8-10 min)
- Get off at stop 27-Lorne St/St Kilda Rd
- Walk south to 607 St Kilda Rd (140m)
- Total distance from Armadale Station is 3.5 km
- Approximate travel time from Armadale Station is 15 min



## Public Transport to 607 St Kilda Road

### Trams

- 3 East Malvern
- 3A East Malvern (altered route – slightly longer but still takes you past 607 St Kilda Road)
- 5 Malvern
- 6 Glen Iris (turns down High Street – approx 150m walk to 607 St Kilda Road)
- 16 Kew
- 64 East Brighton
- 67 Carnegie

### Melbourne Tram Network

